



ULI Spring Meeting

Connect with the world of real estate

ULI Creative Placemaking: Self-Guided Tour of Seattle

Welcome to Seattle! We invite you to use [this guide](#), which is also accessible on the Google Maps app, under “My Places” to:

1. **Tour robust and diverse developments** noted for their innovative use of Creative Placemaking, the integration of arts and culture in community revitalization to build strong, healthy cities. You can get around town car-free with an [Orca Card](#) transit pass at [participating retailers](#) or transit station kiosks. You can also pay on your cell phone through the [Transit GO Ticket app](#), with cash or with a day pass.
2. **Add your comments and suggestions** about public and private developments that contribute to our understanding of Creative Placemaking by emailing health@uli.org.
3. **Keep in touch** with Creative Placemaking through ULI events, resources and publications nationally at [ULI.org/CreativePlacemaking](https://uli.org/CreativePlacemaking) and locally through your District Council: <https://uli.org/councils/district-councils/locations>.

Tour Guide Legend:

Address

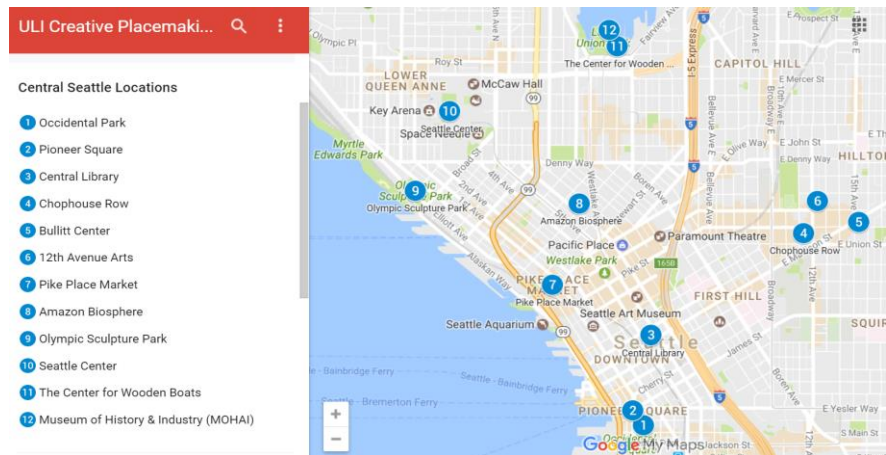
Public Transit

Central Seattle Locations

Adventurous Locations

A visual overview of 12 suggested tour locations in the central city, along with 7 additional tour locations in the surrounding areas for the adventurous types.

This map can be added to or updated at: <https://goo.gl/vCPf2X>



For the Adventurous

- Gas Works Park
- Bainbridge Island
- Fremont Art Walk
- Fremont Troll
- Statue of Lenin
- Waiting For The Interurban
- Mini Mart Park (under construction)

Directions from Washington State Co...











ULI Spring Meeting

Connect with the world of real estate

ULI Creative Placemaking: Tour Sites in Central Seattle

Find this information online or on your mobile device at: <https://goo.gl/vCPf2X>

Occidental Park	Description
<p> 117 S Washington St. Seattle, WA 98104</p> <p> Light Rail: Pioneer Square Station Buses #10, 47, 62, 99</p>  <p><i>Credit: Seattle Parks and Recreation</i></p>	<p>Occidental Park is a redevelopment of a half-acre asphalt parking lot into a vibrant, verdant square, opened to the public in 1971. Today, it is home to bookstores, art galleries, ping pong tables, bocce ball courts, boutiques, unique shops and eateries. The park features Native American totem poles and wood carvings, donated by art gallery owner Richard White in the 1980's. The park also has a fire fighter memorial by Hai Ying Wu (1995).</p> <p>Find Out More:</p> <ul style="list-style-type: none"> History and Ordinances: https://www.seattle.gov/parks/find/parks/occidental-square

Pioneer Square	Description
<p> 600 1st Avenue South Seattle, WA 98104</p> <p> Light Rail: Pioneer Square Station Buses #62, 99</p>  <p><i>Credit: Cheryl Marland Photography</i></p>	<p>Pioneer Square offers a rich layering of history, innovation, and reinvention, weaving Native American culture with architectural heritage, legacy, and new global commerce into a robust cultural scene that also hosts professional sports and the community's social services. Energized by new development in a strong historic preservation context, the neighborhood continues to transform today, from its alleys and public spaces to galleries and tech employers, artisanal food destinations, and new housing and transit choices.</p> <p>ULI Tour Opportunity:</p> <p>Pioneer Square - Still a Work in Progress</p> <ul style="list-style-type: none"> Date: Tuesday, May 2, 2017 Time: 11:30 AM – 4:30 PM Tickets: https://spring.uli.org/session/pioneer-square-still-a-work-in-progress/ <p>Pioneer Square – Art Walk and Pub Crawl</p> <ul style="list-style-type: none"> Date: Thursday, May 4, 2017 Time: 7:00 – 9:30 PM Tickets: http://northwest.uli.org/event/pioneer-square-art-walk-pub-crawl-uli-spring-meeting <p>Find Out More:</p> <ul style="list-style-type: none"> History and Ordinances: http://www.seattle.gov/neighborhoods/programs-and-services/historic-preservation/historic-districts/pioneer-square



ULI Spring Meeting

Connect with the world of real estate

Central Library	Description
<div data-bbox="121 457 154 508" data-label="Image"></div> <p>1000 4th Avenue Seattle, WA 98104</p> <div data-bbox="116 579 154 630" data-label="Image"></div> <p>Light Rail: University Street Station Buses #2, 12 or 13</p> <div data-bbox="201 674 513 921" data-label="Image"></div> <p><i>Credit: Mark Anunson</i></p>	<p>This 362,987-square-foot, 11-story central library contains an innovative “Books Spiral” – five platforms dedicated to a specific program cluster with four open spaces for reading, gatherings and collaboration. It also features the 275-seat Microsoft Auditorium, two music practice rooms, interactive exhibitions, a café, multimedia centers for children and teens, a gift shop, an employment center and a learning center for world languages and people with disabilities. Artwork includes a 7,200-square-foot mural celebrating linguistic diversity by Ann Hamilton, a 50-foot-high naturally lit reading room with carpets featuring photographic images of the landscaping surrounding the library, electronic artwork by George Legrady visualizing library check-out data and four vibrantly colored meeting rooms. First constructed by a German immigrant in the art-beaux style in 1900s, and later fashioned in the modernist international style in the 1970s, the central library’s current renovation was funded by a “Libraries for All” bond measure in the late 1990s and opened in 2004.</p> <p>Find Out More:</p> <ul style="list-style-type: none"> Floor-by-Floor Guide: http://www.spl.org/locations/central-library/cen-plan-a-visit/cen-floor-by-floor-highlights Special Events: http://www.spl.org/locations/central-library/cen-events-at-the-central-library
Chophouse Row	Description
<div data-bbox="121 1180 154 1230" data-label="Image"></div> <p>1424 11th Avenue Seattle, WA 98122</p> <div data-bbox="116 1260 154 1310" data-label="Image"></div> <p>Light Rail: Capitol Hill Station Buses #2, 9, 12, 43, 49, 60</p> <div data-bbox="201 1325 444 1619" data-label="Image"></div> <p><i>Credit: Andrew J.S.</i></p>	<p>Chophouse Row, a 2016 Global Awards finalist, has utilized creative placemaking in the adaptive reuse of a former auto parts store and parking lot into a mixed-use housing development. Chophouse Row is a small-scale project that includes 25,317 square feet of office space, 6,379 square feet of retail space, and three penthouse apartments totaling 4,795 square feet; total gross building area is 43,543 square feet. The development includes a mix of vintage and modern structures, a pedestrian alley/mews that provides a walk-through connection from 12th to 11th Avenue, and a courtyard and pedestrian plaza at the center of the block that ties together Chophouse Row and the other properties on the block.</p> <p>ULI Tour Opportunity: Continuity and Change: Seattle's Capitol Hill Story</p> <ul style="list-style-type: none"> Date: Tuesday, May 2, 2017 Time: 1:00 PM – 5:00 PM Tickets: https://spring.uli.org/session/continuity-and-change-seattles-capitol-hill-story/ <p>Shops and Hops - A Night Out on Capitol Hill</p> <ul style="list-style-type: none"> Date: Wednesday, May 3, 2017 Time: 6:30 – 8:00 PM Tickets: http://northwest.uli.org/event/shops-hops-night-capitol-hill/ <p>Find Out More:</p> <ul style="list-style-type: none"> ULI Case Study: http://casestudies.uli.org/chophouse-row/



ULI Spring Meeting

Connect with the world of real estate

Bullitt Center	Description
<div data-bbox="121 527 154 569" data-label="Image"></div> <p data-bbox="201 516 532 575">1501 E Madison Street Seattle, WA 98122</p> <div data-bbox="116 646 155 699" data-label="Image"></div> <p data-bbox="201 653 508 711">Light Rail: Capitol Hill Station Buses #2, 9, 12, 43, 49, 60</p> <div data-bbox="201 716 524 957" data-label="Image"></div> <p data-bbox="201 961 358 982"><i>Credit: Andrew J.S.</i></p>	<p data-bbox="565 516 1511 898">Located just east of downtown Seattle, the Bullitt Center is a six-story green building with more than 44,700 square feet of net rentable office space. The Bullitt Foundation, a nonprofit philanthropic organization with a focus on the environment, worked with local real estate firm Point32 and future tenant, the University of Washington Center for Integrated Design (CID), to develop the \$32.5 million building. Designed to meet the stringent requirements of the Living Building Challenge (LBC), the Bullitt Center produces all of its electricity on site via a 14,000-square-foot rooftop photovoltaic array. A variety of methods are used in the building to conserve and manage water, including rainwater harvesting, geothermal heating and cooling, and the use of sustainable building materials and finishes. In addition, although the building has no automobile parking spaces, there is ample bicycle parking in the basement and showers on every floor—except the first—for bicycle and jogging commuters.</p> <p data-bbox="565 936 797 961">ULI Tour Opportunity:</p> <p data-bbox="565 968 906 993">Urban Green: Dollars and Sense</p> <ul data-bbox="613 1003 1406 1098" style="list-style-type: none"> • Date: Wednesday, May 3, 2017 • Time: 7:45 AM – 12:00 PM • Tickets: https://spring.uli.org/session/urban-green-dollars-and-sense/ <p data-bbox="565 1136 727 1161">Find Out More:</p> <ul data-bbox="613 1167 1271 1192" style="list-style-type: none"> • ULI Case Study: https://casestudies.uli.org/bullitt-center/
12th Avenue Arts	Description
<div data-bbox="121 1367 154 1409" data-label="Image"></div> <p data-bbox="201 1356 399 1415">1620 12th Avenue Seattle, WA 98122</p> <div data-bbox="116 1486 155 1539" data-label="Image"></div> <p data-bbox="201 1493 448 1598">Light Rail: Capitol Hill Station Buses #11, 84</p> <div data-bbox="201 1602 514 1843" data-label="Image"></div> <p data-bbox="201 1850 488 1871"><i>"Bees to Salmon: Exploring Urban</i></p>	<p data-bbox="565 1356 1511 1518">12th Avenue Arts, a 0.67-acre redevelopment of a former parking lot, now houses 88 apartments affordable to low-income households, two theaters, spacious new offices for local nonprofit organizations, three local eateries, replacement police parking, and five different roof gardens for building occupants. 12th Avenue Arts is a 2015 ULI Global Awards for Excellence Winner.</p> <p data-bbox="565 1556 792 1581">ULI Tour Opportunity:</p> <p data-bbox="565 1587 1047 1612">Transit + Housing = Remaking Neighborhoods</p> <ul data-bbox="613 1623 1463 1749" style="list-style-type: none"> • Date: Tuesday, May 2, 2017 • Time: 8:15 AM – 4:30 PM • Tickets: https://spring.uli.org/session/transit-housing-innovation-remaking-neighborhoods/ <p data-bbox="565 1787 722 1812">Find Out More:</p> <ul data-bbox="613 1818 1312 1843" style="list-style-type: none"> • ULI Case Study: https://casestudies.uli.org/12th-avenue-arts/



ULI Spring Meeting

Connect with the world of real estate

Rainwater" in 2016
Credit: A Little Collective

Pike Place Market	Description
<div data-bbox="121 646 154 697" data-label="Image"> </div> <p data-bbox="191 638 393 701">85 Pike Street Seattle, WA 98101</p> <div data-bbox="116 772 154 827" data-label="Image"> </div> <p data-bbox="191 772 513 882">Light Rail: Westlake Station Buses #10, 21, 29, 37, 41, 47, 113, 121, 122</p> <div data-bbox="191 886 548 1163" data-label="Image"> </div> <p data-bbox="191 1167 375 1188">Credit: Fodor's Travel</p>	<p data-bbox="558 638 1511 1155">This 9-acre historic district provides incubator space for over 220 working artists, over 20 art galleries and shops, farm stands, social services and affordable housing for low-income households, seniors, the disabled and the homeless. There are over 48 distinct pieces of public art, including colorful murals, custom benches, totem poles, statues, wayfinding signs on manhole covers and a memorial for the Japanese-American farmers who never returned to the market after being sent to internment camps in WWII. Pike Place Market supports year-round programming, including art therapy classes, an urban garden, nutrition and culinary classes, community gathering space, a senior center, a childcare center, a preschool, a health clinic and a food bank. Over 50 artisans, vendors and residents of Pike Place Market to date have received assistance from a Community Safety Net fund, provided by the Pike Place Market Foundation, to regain stability in their personal and professional lives. As part of the MarketFront expansion project this year, Pike Place will feature <i>Northwest Microcosm</i>, three outdoor mosaic walls, designed by a long-time artisan vendor, Clare Dohna, and <i>Western Tapestry</i>, a community painted aluminum mural by John Fleming.</p> <p data-bbox="558 1197 722 1222">Find Out More:</p> <ul data-bbox="609 1255 1511 1596" style="list-style-type: none"> • Artisan Interviews: http://pikeplacemarket.org/blog/illumination • Working Artists Map: http://pikeplacemarket.org/sites/default/files/Pike%20Place%20Market%20Arts.pdf • Public Art Map: http://pikeplacemarket.org/sites/default/files/Pike%20Place%20Market%20Public%20Art.pdf • Guided Art Tour: http://www.friendsofthemarket.net/events-tours/tours/ • Housing and Community Services: http://pikeplacemarketfoundation.org/what-we-do



ULI Spring Meeting

Connect with the world of real estate

Amazon Biosphere	Description
<div data-bbox="121 464 154 512"></div> <p>2116 7th Avenue Seattle, WA 98121</p> <div data-bbox="116 588 154 638"></div> <p>Light Rail: Westlake Station Buses #8, 11, 13, 28, 40, 49, 62</p> <div data-bbox="196 741 493 974"></div> <p><i>Credit: NBBJ architects</i></p>	<p>Slated for completion in 2018, these three, iconic 100-foot-tall glass domes meant as both a conservation project and as an oasis for employees to collaborate creatively at Amazon's corporate headquarters. The domes will encompass five floors and 65,000 square feet of space, capable of accommodating 40-50 mature trees, over 3,000 species of plants, nearly 300 endangered species, and even an indoor creek in a variety of ecological zones. Suspension bridges will connect interior dining, lounging and meeting spaces with accent walls made of vines. Outdoors will feature publicly accessible retail, a two-way cycle track, widened sidewalks, a play field, a dog park, terraced ledges and benches on both ends of 6th and 7th Avenues. Around the corner, you can find our new ULI project profile for Active Transportation, Via6 (2121 Sixth Avenue).</p> <p>Find Out More:</p> <ul style="list-style-type: none"> Approved Design Proposal (2013): http://www.seattle.gov/dpd/AppDocs/GroupMeetings/DRProposal3015022AgendaD4369.pdf Construction updates from the NBBJ design team: http://www.nbbj.com/work/amazon/
Olympic Sculpture Park	Description
<div data-bbox="121 1203 154 1251"></div> <p>2901 Western Ave, Seattle, WA 98121</p> <div data-bbox="116 1329 154 1379"></div> <p>RapidRide D or E Line Buses #1, 2, 13, 14, 19, 24, 27, 33, 99, 124</p> <div data-bbox="196 1442 493 1675"></div> <p><i>Credit: Weiss/Manfredi</i></p>	<p>This award-winning, 9-acre park is downtown Seattle's largest green space, featuring sculptures, rotating art exhibits, recreational and educational spaces that zigzag along a 2,200-foot Z-shaped path, designed by Weiss/Manfredi, to unite 3 parcels of land into a series of 4 distinct landscapes between Puget Sound and the Seattle Art Museum (SAM) pavilion. From 1998 to 2007, SAM and the Trust for Public Land jointly raised \$17 million in the span of 6 months to purchase and remediate the soil and groundwater of this former oil tank farm, through private donations and state funding from Washington's Wildlife and Recreation Program. The park has brought over 20 world-renown sculptures, temporary summer art installations, a pocket beach, public access to Puget Sound, a Chinook salmon habitat, native plants with time-and-weather sensitive irrigation, bins for composting, recycling and rainwater capture.</p> <p>Find Out More:</p> <ol style="list-style-type: none"> Exhibitions and Events Calendar: http://www1.seattleartmuseum.org/calendar?d=05/02/2017&f=012345678 Map and Guide: http://www.seattleartmuseum.org/Documents/4016_OSP_Map_and_Guide_2016_r2_6-15-16.pdf Redevelopment History: http://samblog.seattleartmuseum.org/2017/01/olympic-sculpture-park-10th-anniversary/



Urban Land Institute

Building Healthy Places Initiative



Urban Land Northwest Institute



ULI Spring Meeting

Connect with the world of real estate

Seattle Center	Description
<div data-bbox="121 468 154 510" data-label="Image"></div> <p>305 Harrison Street Seattle, WA 98109</p> <div data-bbox="116 588 154 640" data-label="Image"></div> <p>RapidRide D or E Line Buses #3, 4, 24, 33, 36, 116, 118</p> <div data-bbox="199 701 542 863" data-label="Image"></div> <p><i>Credit: Seattle Center</i></p>	<p>Seattle Center is a 74-acre urban park averaging over 12 million visitors per year. Its iconic monorail and Space Needle has hosted the region's premiere cultural, arts, educational and sports organizations since the 1962 World's Fair. Over the last 20 years, a series of 24 cultural festivals from regional indigenous and ethnic groups are featured at the Seattle Center Festival annually, with the goal of dispelling stereotypes and providing a public platform for artistic expression. The TeenTix pass provides local teenagers with low-cost tickets to enjoy arts, culture and film from over 64 partner organizations. Employees of Seattle Center, with the help of over 9,000 volunteers, give back to the community at the Seattle/King County Clinic to provide free medical, dental and vision care.</p> <p>Find Out More:</p> <ul style="list-style-type: none"> Seattle Center Programming and History: http://seattlecenter.org/programs
The Center for Wooden Boats	Description
<div data-bbox="121 1060 154 1102" data-label="Image"></div> <p>1010 Valley Street Seattle, WA 98109</p> <div data-bbox="116 1180 154 1232" data-label="Image"></div> <p>Terry Avenue Station RapidRide C Line Buses #40, 62, 70, 83</p> <div data-bbox="199 1291 521 1453" data-label="Image"></div> <p><i>Credit: Center for Wooden Boats</i></p>	<p>The Center for Wooden Boats is an interactive museum, workshop space and sailing center which offers lessons for an average of 100,000 visitors a year on centuries-old marine navigation and boat building techniques. The center maintains an extensive network of volunteers by offering 1 hour of free boat use for every 3 hours of volunteer work. The center has received competitive research grants and awards for their educational, training and community service activities which have helped the local community reclaim their waterfront since the 1960s. Admission is free and scholarships for children's programming are available for those in need.</p> <p>Find Out More:</p> <ul style="list-style-type: none"> Center for Wooden Boats Programming and History: http://cwb.org/about/building-a-community-museum/stories-of-success/



ULI Spring Meeting

Connect with the world of real estate

Museum of History & Industry (MOHAI)	Description
<div data-bbox="121 464 154 510" data-label="Image"> </div> <p>860 Terry Avenue North Seattle, WA 98109</p> <div data-bbox="116 590 154 638" data-label="Image"> </div> <p>Terry Avenue Station RapidRide Line C Buses #40 Boat Ride from the Center for Wooden Boats (rental)</p> <div data-bbox="199 779 522 1100" data-label="Image"> </div> <p><i>Credit: Seattle Trekker/Curtis Cronn</i></p>	<p>The Museum of History & Industry, known as MOHAI, offers interactive digital and stationary exhibitions, tours and programming to bring Puget Sound's culture and heritage to life. MOHAI also hosts private events, including business meetings, receptions and galas. Ongoing programs feature local fashion history, innovative projects from local companies, oral histories, workshops for craftsmanship and construction, salons for local discussions, culinary programs and hands-on activities for children and teens. During the Spring Meeting, admission is free on Thursday, May 4th from 10am – 8pm, and will feature the following exhibits: True Northwest: the Seattle Journey, and the Bezos Center for Innovation and Edible City: A Delicious Journey (separate ticket required).</p> <p>Find Out More:</p> <ul style="list-style-type: none"> • Free First Thursday: http://mohai.org/event/free-first-thursday/ • Plan a visit: http://mohai.org/visit/#plan-a-visit









ULI Spring Meeting

Connect with the world of real estate

ULI Creative Placemaking: Tour Sites for the Adventurous

Find this information online or on your mobile device at: <https://goo.gl/vCPf2X>

Gas Works Park	Description
<p> 2101 N Northlake Way Seattle, WA 98103</p> <p> Buses #5, 21, 26, 28, 62, 132</p>  <p><i>Credit: Cultural Landscape Foundation</i></p>	<p>Gas Works Park is a 19-acre redevelopment of a former brownfield site which today features a colorful maze for children made of former machinery parts, a hill for flying kites constructed from excavated materials, a play-barn constructed from an exhaustor-compressor, picnic shelters with grills and tables converted from a boiler house, a sundial, and a panoramic view of Seattle and the waterfront. In 1965, the City acquired the site of this late 1800s-era coal gasification plant for parkland. The site had previously been a source of air and water pollution. Seattle employed landscape architect Richard Haag to shift public perception of post-industrial landscapes. Bioremediation was used to reclaim contaminated soils in a sustainable manner. In 2013, Gas Works Park was listed on the National Register of Historic Places.</p> <p>Find Out More:</p> <ul style="list-style-type: none"> Gas Works Park Amenities & History: http://tclf.org/landscapes/gas-works-park
Bainbridge Island	Description
<p> 270 Olympic Drive SE, Bainbridge Island, WA 98110</p> <p> Bainbridge Island Ferry (\$8.20 for 1 ticket) RapidRide Line C Buses #41, 120, 150, 550, 522, 545</p>  <p><i>Credit: Dr. Hendler, MD</i></p>	<p>Tour the Bainbridge Art Museum, powered by geothermal and solar energy, and stroll the redesigned streetscape built to enhance the island's main street vitality. Experience sustainable, food-centric residential development at "Grow Community", profiled in the ULI Building Healthy Places toolkit. Return by ferry to the city, taking in the skyline over Puget Sound and the special experience of island life.</p> <p>ULI Tour Opportunity: Island Time – Bainbridge by Ferry</p> <ul style="list-style-type: none"> Date: Tuesday, May 2, 2017 Time: 9:30 AM – 5:00 PM Tickets: https://spring.uli.org/session/island-time-bainbridge-by-ferry <p>Find Out More:</p> <ul style="list-style-type: none"> ULI Building Healthy Places Toolkit: http://bhptoolkit.uli.org/ Grow Community, <i>The 5-Minute Lifestyle Map</i>: http://growbainbridge.com/wp-content/uploads/2016/09/grow-5-minute-map.pdf Art Galleries and Vendors: https://www.bainbridgeisland.com/business/art-dealers-galleries



ULI Spring Meeting

Connect with the world of real estate

Fremont Art Walk / Gallery Row	Description
<div data-bbox="121 468 154 510"></div> <p>420 N 35th Street Seattle, WA 98103</p> <div data-bbox="116 590 154 638"></div> <p>Buses #5, 21, 26, 28, 40, 62</p> <div data-bbox="199 663 518 886"></div> <p><i>Credit: Fremont Art Walk</i></p>	<p>Fremont First Friday Art Walk, after Spring Meeting concludes from 6-9pm, brings together a number of neighborhood arts-supporting shops, galleries, and restaurants. Galleries along the Art Walk open to showcase oil paintings, encaustics, photography, illustration, sculpture, mixed media, live music and poetry performances. The Art Walk is framed by outdoor art installations including the Lenin statue, the Troll under the Aurora bridge, and the Rocket. Try locally made wine, beer, coffee, chocolate, and other artisanal, local delicacies, and enjoy mobile food trucks at the event.</p> <p>Find Out More:</p> <ul style="list-style-type: none"> • Art Gallery Locations & Exhibitions: http://www.fremontfirstfriday.com/venues.html • History of the 15 Neighborhood Art Walks of Seattle: https://www.seattle.gov/arts/experience/art-walks
Fremont Troll	Description
<div data-bbox="121 1075 154 1117"></div> <p>Under the Aurora Avenue Bridge North 36th & Trolls Avenue Seattle, WA 98103</p> <div data-bbox="116 1218 154 1266"></div> <p>Buses #5, 21, 26, 28, 62, 131, 132</p> <div data-bbox="199 1297 521 1512"></div> <p><i>Credit: The Space Needle</i></p>	<p>This iconic 18-foot, 13,000-pound sculpture of a gigantic troll grasping passing cars has created an imaginative space under the Aurora Bridge. The site features year-round programming, including Shakespeare at the Troll and Troll-a-Ween travelling party. The Troll was commissioned by the Fremont Arts Council as part of a national competition in 1989. After seven weeks of labor, and a matching grant from the City of Seattle, a team led by artist Steve Badanes created this troll sculpture out of 2 tons of ferroconcrete, rebar and wire.</p> <p>Find Out More:</p> <ul style="list-style-type: none"> • Fremont Troll History and Programming: https://www.spaceneedle.com/news/2016/08/seattle-sights-fremont-troll





ULI Spring Meeting

Connect with the world of real estate

Statue of Lenin

Description



North 36th Street & Evanston
Avenue North
Seattle, WA 98103



Buses #5, 21, 26, 28, 31, 32,
40, 62



Credit: Findwell

This controversial sculpture of the Russian revolutionary, Vladimir Ilyich Lenin, was originally created over a ten year period in 1988 by Bulgarian artist, [Emil Venkov](http://www.emilvenkov.net/), whose works are widely exhibited in Europe, South Africa and in the US. After the fall of communism, this bronze sculpture was rescued from a scrap yard by a fan of Venkov's work, Lewis Carpenter, an American veteran teaching abroad in Poprad, Slovakia. Shortly after his return to the US, however, Carpenter was killed in a car accident, and, with the help of the Fremont Fine Arts Foundry, the family moved the statue out of Carpenter's home in Issaquah and to Fremont to be displayed for sale in 1995, while being held in trust by the Fremont Chamber of Commerce. The statue is ironically decorated through out the year in holiday lights, tutus for Gay Pride parades, scarves and other paraphernalia. Activists have periodically painted the statue's hands in blood red as a political statement. As one of over 60 art installations in Fremont, this sculpture is a symbol that artistic spirit outlives political regimes and ideologies.

Find Out More:

- Seattle Times' history of the statue: <http://www.seattletimes.com/seattle-news/from-fremont-to-berlin-lenin-sparks-controversy/>
- Emil Venkov's works: <http://www.emilvenkov.net/>

Waiting for the Interurban

Description



North 34th Street
Seattle, WA 98103



Buses #5, 21, 26, 28, 62, 131,
132



Credit: Charles Sleicher/Danita Delimont

One of Seattle's most interactive art works, this sculpture was created by artist Richard Beyer in 1979 of five passengers and one dog waiting for the Interurban light rail, which once connected Seattle's neighborhoods together. This statue is perennially dressed in costume to commemorate weddings, birthdays, travels, anniversaries and social causes, with the most popular redesign featured on the Fremont Chamber of Commerce's informational kiosk.

Find Out More:




- History and Decoration Guidelines: <http://fremont.com/about/interurban.html>





ULI Spring Meeting

Connect with the world of real estate

Mini Mart Park		Description
	6525 Ellis Avenue South Seattle, WA 98108	<p>Currently under construction, this former gas station will become a pocket park, arts center, and community gathering place in the Georgetown neighborhood of Seattle. The park was recently awarded a \$100,000 grant from the Seattle City Council and Mayor Ed Murray for remediation, demolition and construction by design firm goCstudio.</p> <p>Find Out More:</p> <ul style="list-style-type: none">Graphic Renderings: http://gocstudio.com/Mini-Mart-City-Park-2017Mini Mart Park news: http://minimartcitypark.com/news/
	Buses #60, 107, 124	
		
Credit: goCstudio		

Credit: goCstudio

